

**CITY OF BRADFORD METROPOLITAN DISTRICT COUNCIL  
(WAITING LOADING AND PARKING) (CONSOLIDATION)  
(AMENDMENT NO.13) ORDER 2022**

**104773 – BRADFORD WEST AREA 21/22**

Notice is hereby given that City of Bradford Metropolitan District Council made the above Order on 13<sup>th</sup> October 2022 under its powers contained in the Road Traffic Regulation Act 1984, the effect of which is to introduce the following: -

- i. **NO WAITING AT ANY TIME** on a length of City Road, Menstone Street, Oxley Street, Back Granville Road SW, Aireville Road, Beamsley Road, Granville Road, Back Granville Road NE, Briery Field, Granville Terrace, Sandsend Close, Brantwood Road, Brantwood Crescent, Brantwood Grove, Heaton Park Drive, Toller Lane, Toller Drive, Stoney Ridge Avenue, Bingley Road, Highfield Drive, Duchy Avenue, Walmer Villas, Hill Top Road, Durham Road, Farcliffe Road and Oakwood Grove.
- ii. **NO WAITING AT ANY TIME extended by 6m** on as length of Young Street.
- iii. **Revocation of doctors parking place** on a length of St' Paul's Road.
- iv. **Revocation of part NO WAITING AT ANY TIME** on a length of Nearcliffe Road.
- v. **Blue Badge Parking Bay** outside Nos 1 and 3 Masham Place and extend existing **Blue Badge Parking Bay to 6.6m** outside No 66 Jesmond Avenue.

The Order comes into force on 24<sup>th</sup> October 2022 and a copy of the Order together with a map showing the affected roads may be examined during normal office hours at the Customer Services Reception, City Hall, Bradford, BD1 1HY or may be examined on the council web site at and at <http://bradfordgov.bradford.gov.uk/transport-and-travel/highways/traffic-regulation-order> or obtained from Mark Gillingham, Senior Engineer – Traffic & Road Safety (South) by telephone on 01274 437683 or by email [mark.gillingham@bradford.gov.uk](mailto:mark.gillingham@bradford.gov.uk) quoting reference number HS/TRSS/104773/MAG.

If you wish to question the validity of the Order, or of any provision contained therein on the grounds that it is not within the powers conferred by the Road Traffic Regulation Act 1984, or on the grounds that any requirements of that Act or of any Instrument made under it, have not been complied with in relation to the Order, you may, within six weeks from the date upon which the Order was made on 13<sup>th</sup> October 2022 apply to the High Court for this purpose.

Dated this 20th day of October 2022

Director of Legal and Governance  
Legal and Democratic Services  
City of Bradford Metropolitan District Council  
City Hall  
Bradford  
BD1 1HY





**CITY OF BRADFORD METROPOLITAN DISTRICT COUNCIL  
(WAITING LOADING AND PARKING) (CONSOLIDATION)  
(AMENDMENT NO.13) ORDER 2022**

**104773 – BRADFORD WEST AREA 21/22**

Notice is hereby given that City of Bradford Metropolitan District Council made the above Order on [Var 4 (F11)] under its powers contained in the Road Traffic Regulation Act 1984, the effect of which is to introduce the following: -

- i. **NO WAITING AT ANY TIME** on a length of City Road, Menstone Street, Oxley Street, Back Granville Road SW, Aireville Road, Beamsley Road, Granville Road, Back Granville Road NE, Briery Field, Granville Terrace, Sandsend Close, Brantwood Road, Brantwood Crescent, Brantwood Grove, Heaton Park Drive, Toller Lane, Toller Drive, Stoney Ridge Avenue, Bingley Road, Highfield Drive, Duchy Avenue, Walmer Villas, Hill Top Road, Durham Road, Farcliffe Road and Oakwood Grove.
- ii. **NO WAITING AT ANY TIME extended by 6m** on as length of Young Street.
- iii. **Revocation of doctors parking place** on a length of St' Paul's Road.
- iv. **Revocation of part NO WAITING AT ANY TIME** on a length of Nearcliffe Road.
- v. **Blue Badge Parking Bay** outside Nos 1 and 3 Masham Place and extend existing **Blue Badge Parking Bay to 6.6m** outside No 66 Jesmond Avenue.

The Order comes into force on 24<sup>th</sup> October 2022 and a copy of the Order together with a map showing the affected roads may be examined during normal office hours at the Customer Services Reception, City Hall, Bradford, BD1 1HY or may be examined on the council web site at and at <http://bradfordgov.bradford.gov.uk/transport-and-travel/highways/traffic-regulation-order> or obtained from Mark Gillingham, Senior Engineer – Traffic & Road Safety (South) by telephone on 01274 437683 or by email [mark.gillingham@bradford.gov.uk](mailto:mark.gillingham@bradford.gov.uk) quoting reference number HS/TRSS/104773/MAG.

If you wish to question the validity of the Order, or of any provision contained therein on the grounds that it is not within the powers conferred by the Road Traffic Regulation Act 1984, or on the grounds that any requirements of that Act or of any Instrument made under it, have not been complied with in relation to the Order, you may, within six weeks from the date upon which the Order was made on 13<sup>th</sup> October 2022 apply to the High Court for this purpose.

Dated this 20th day of October 2022

Director of Legal and Governance  
Legal and Democratic Services  
City of Bradford Metropolitan District Council  
City Hall  
Bradford  
BD1 1HY

**CITY OF BRADFORD METROPOLITAN DISTRICT COUNCIL  
(WAITING LOADING AND PARKING) (CONSOLIDATION)  
(AMENDMENT NO.13) ORDER 2022**

**104773 – VARIOUS LOCATIONS IN THE BRADFORD WEST AREA 21/22**

The City of Bradford Metropolitan District Council in exercise of its powers under Sections 1, 2, 4, 32, 35, 45, 46, 47, 49 and Part IV of Schedule 9 to the Road Traffic Regulation Act 1984 hereinafter referred to as “the Act of 1984” and of all other enabling powers and after consultation with the Chief Officer of Police in accordance with Part III of Schedule 9 to the Act of 1984 and Part 6 of the Traffic Management Act 2004 “the Act of 2004” and with those persons and organisations specified in the Local Authorities’ Traffic Orders (Procedure) (England and Wales) Regulations 1996 hereby makes the following Order:

1. In this Order, the expression “enactment” means any enactment, whether public general or local, and includes any order, byelaw, rule, regulation scheme or other instrument having effect by virtue of an enactment as amended, applied, consolidated, re-enacted by or as having effect by virtue of any subsequent enactment.
  2. Without prejudice to the validity of anything done or to any liability incurred in respect of any act or omission before the coming into operation of this Order, the City of Bradford Metropolitan District Council (Waiting, Loading and Parking) (Consolidation) Order 2015 hereinafter referred to as “the Consolidation Order” shall have effect as though:
    - (a) for the tiles in Schedule 1 to that Order numbered BG53, BG54, BH46, BI48, BI49, BI50, BJ49, BJ51, BJ52, BK51, BK54, BL52, BL55, BM52, BN51, BN55, BO55 and BP40 there were substituted the tiles similarly numbered and set out in Schedule 1 to this Order;
    - (b) there were added to Schedule 2 to that Order the items numbered 1 and set out in columns 1, 2, 3, 4 and 5 of Schedule 2 to this Order.
  3. Designation of Restrictions and application of the Consolidation Order
    - (a) Each area on a highway comprising the length of carriageway of a street specified in Schedule 1 to this Order as a waiting restriction, loading restriction, clearway, school entrance marking, loading bay or parking place is hereby designated as a waiting restriction, loading restriction, clearway, school entrance marking, loading bay or parking place.
    - (b) The provisions of the Consolidation Order shall apply to any area designated as a waiting restriction, loading restriction, clearway, school entrance marking, loading bay or parking place by this Order, as if in those provisions any reference to a waiting restriction, loading restriction, clearway, school entrance marking, loading bay or parking place included a reference to an area designated as a waiting restriction, loading restriction, clearway, school entrance marking, loading bay or parking
-

place by this Order and as if any reference to Schedule 1 or 2 to the Consolidation Order included a reference to Schedule 1 or 2 to this Order.

4. Installation of restrictions and placing of traffic signs


The Council shall:

- (a) Install and maintain in proper working order at least one ticket parking meter in such a position as they think fit in or in the vicinity of the parking place referred to in Schedule 1 to this Order;
- (b) place and maintain traffic signs indicating the limits of each waiting restriction, loading restriction, clearway, school entrance marking, loading bay or parking place;
- (c) place and maintain in or in the vicinity of each waiting restriction, loading restriction, clearway, school entrance marking, loading bay or parking place referred to in Schedule 1 to this Order, traffic signs indicating that such parking place may be used during the permitted hours for the leaving only of vehicles specified in Articles 3, 4, 5, 6, 7 or 14 of the Consolidation Order; and
- (d) carry out such other work as is reasonably required by the Consolidation Order or by this Order for the purposes of the satisfactory operation of a waiting restriction, loading restriction, clearway, school entrance marking, loading bay or parking place designated by this Order

This Order is made on the 13th day of October 2022 and shall come into force on the 24th day of October 2022 and may be cited as the City of Bradford Metropolitan District Council (Waiting, Loading and Parking) (Consolidation) (Amendment No.13) Order 2022.

**THE COMMON SEAL** of CITY OF  
**BRADFORD METROPOLITAN DISTRICT**  
**COUNCIL** was hereunto affixed  
in the presence of:

  
Authorised by the  
City Solicitor



101941A



SCHEDULE 1



Key to Restriction Types Displayed

- Clearway
- Pay and display parking
- Limited waiting parking
- Permit parking:  
Residents Parking:  
District parking:
- Loading bay: Taxi Rank:  
Police vehicle parking
- Ambulance parking:  
Bus/Coach parking:  
Motorcycle parking
- Disabled parking
- No waiting - at any time
- No waiting
- No loading
- No loading - at any time
- No waiting - at any time/  
No loading - at any time
- No waiting - at any time  
No loading
- No waiting/no loading
- No stopping on school  
entrance markings
- 24 hour clearway

Notes:

"Carriageway" has the same meaning as in section 329(1) of the Highways Act 1980 and includes the footway.

If the label does not display a time then the restriction applies "At any Time".

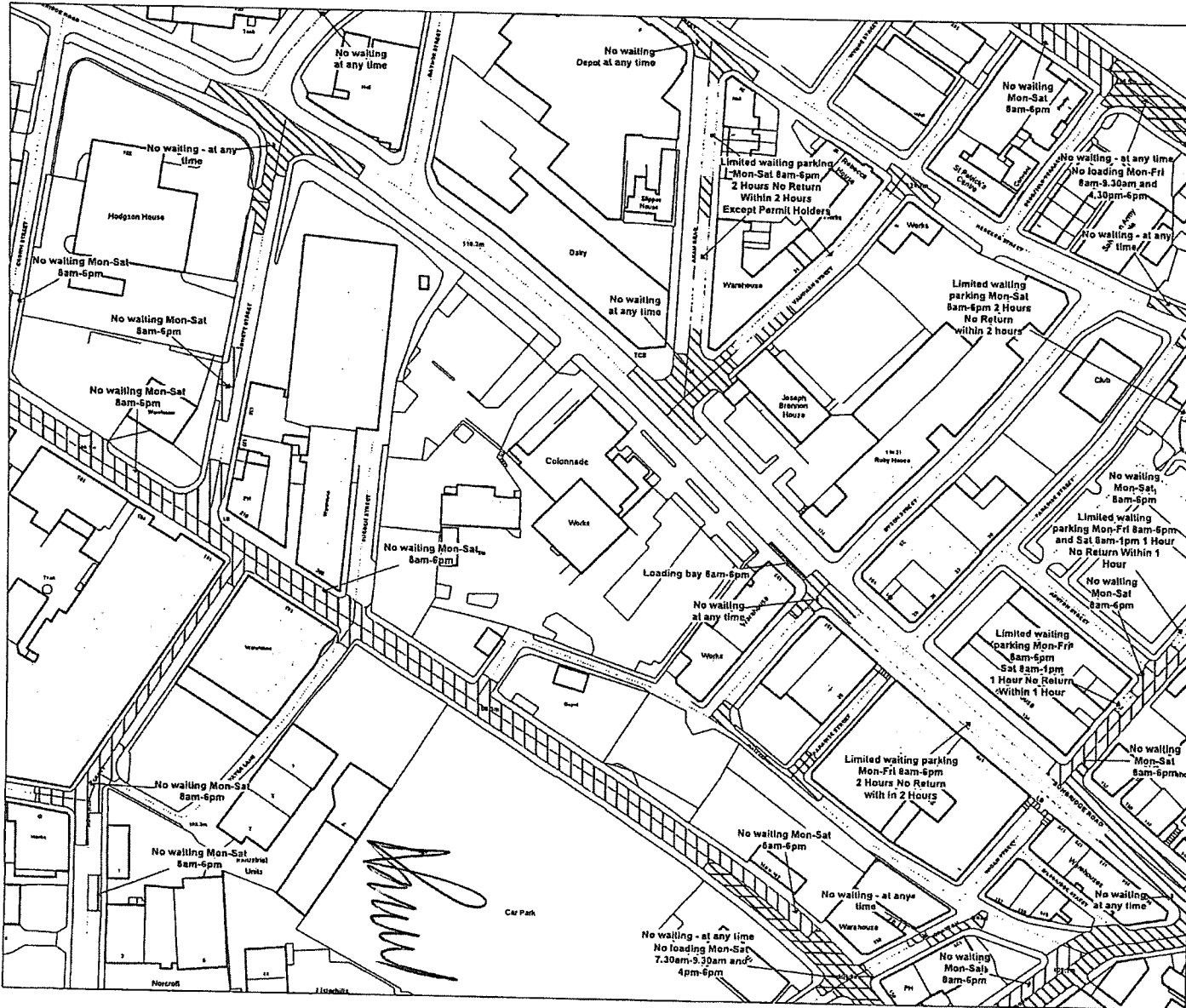
Where a label displays Permu/Residents/Districts parking see Schedule 2 to this Order for details of eligible permit users and operational times.

© Ordnance Survey. All rights reserved  
Licence No: 100019304 2014

CITY OF BRADFORD  
METROPOLITAN DISTRICT  
COUNCIL

Scale: 1: 1250

Grid Ref: Tile Ref: BP40



**SCHEDULE 1**

**Key to Restriction Types Displayed**

	Clearway
	Pay and display parking
	Limited waiting parking
	Permit parking: Residents parking; Doctors parking
	Loading bay: Taxi Rank; Police vehicles parking
	Ambulance parking; Bus/Coach parking; Motorcycle parking
	Disabled parking
	No waiting - at any time
	No waiting
	No loading
	No loading - at any time
	No waiting - at any time No loading - at any time
	No waiting - at any time No loading
	No waiting/loading
	No stopping in school entrance margins
	24 hour clearway

**Notes:**

"Carriageway" has the same meaning as in section 329(1) of the Highways Act 1980 and includes the footway.

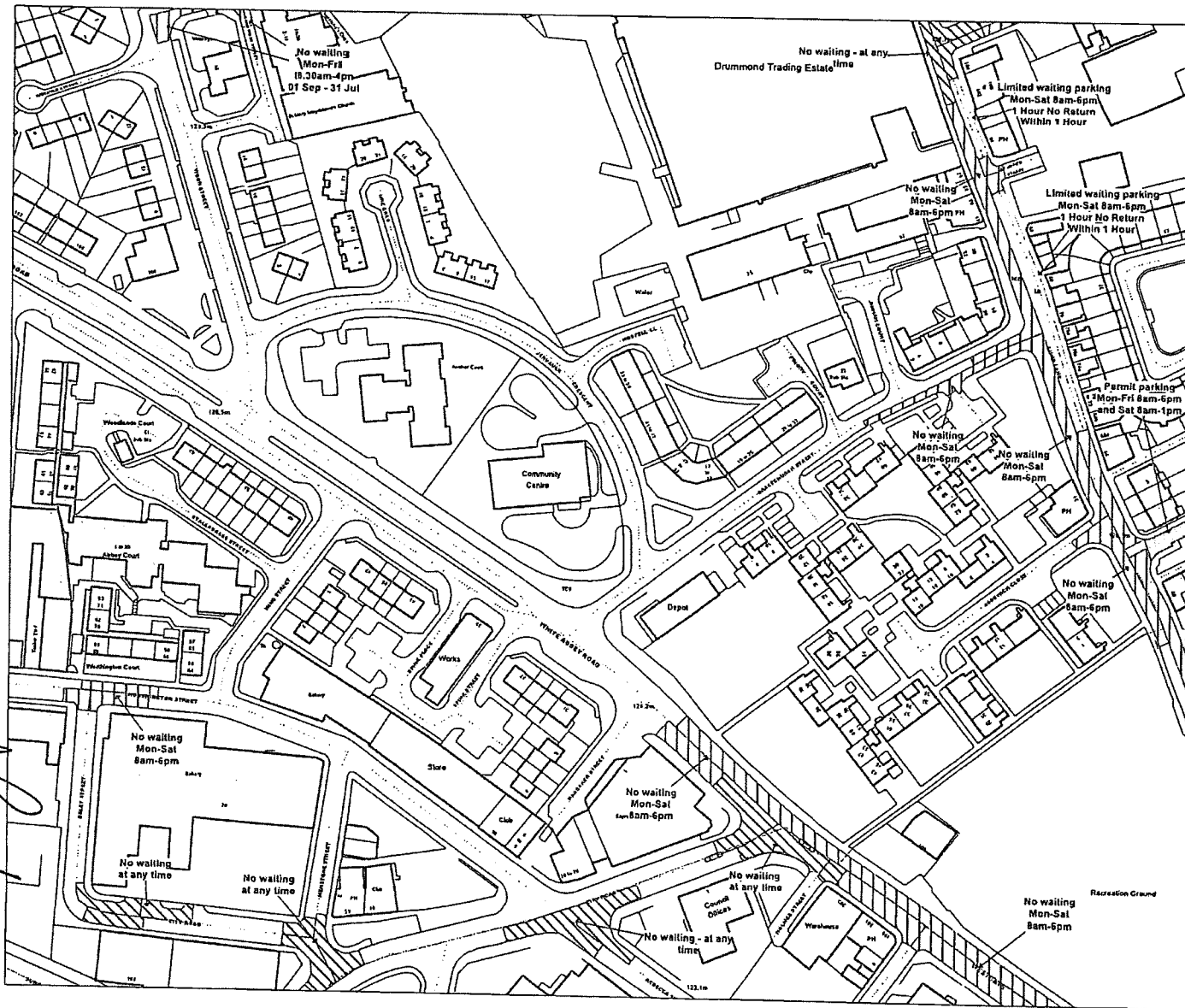
If the label does not display a time then the restriction applies "At any Time".

Where a label displays Permit/Residents/Doctors parking see Schedule 2 to this Order for details of eligible permit users and operational times.

© Ordnance Survey. All rights reserved  
Licence No: 100019304 2014

**CITY OF BRADFORD  
METROPOLITAN DISTRICT  
COUNCIL**

Scale:	1 : 1250	© A3
Grid Ref:	Tile Ref: B055	



**SCHEDULE 1**



**Key to Restriction Types Displayed**

- Clearway
- Pay and display parking
- Limited waiting parking
- Permit parking:  
Residents Parking:  
Doctors parking:
- Loading bay: Taxi Rank:  
Police vehicle parking:
- Ambulance parking:  
Bus/Coach parking:  
Motorcycle parking
- Disabled parking
- No waiting - at any time
- No waiting
- No loading
- No loading - at any time
- No waiting - at any time/  
No loading - at any time
- No waiting - at any time  
No loading
- No waiting/no loading
- No stopping on school  
entrance crossings
- 24 hour clearway

**Notes:**

"Carriageway" has the same meaning as in section 329(1) of the Highways Act 1980 and includes the footway.

If the label does not display a time then the restriction applies "At any Time".

Where a label displays Permit/Residents/Doctors parking see Schedule 2 to this Order for details of eligible permit users and operational times.

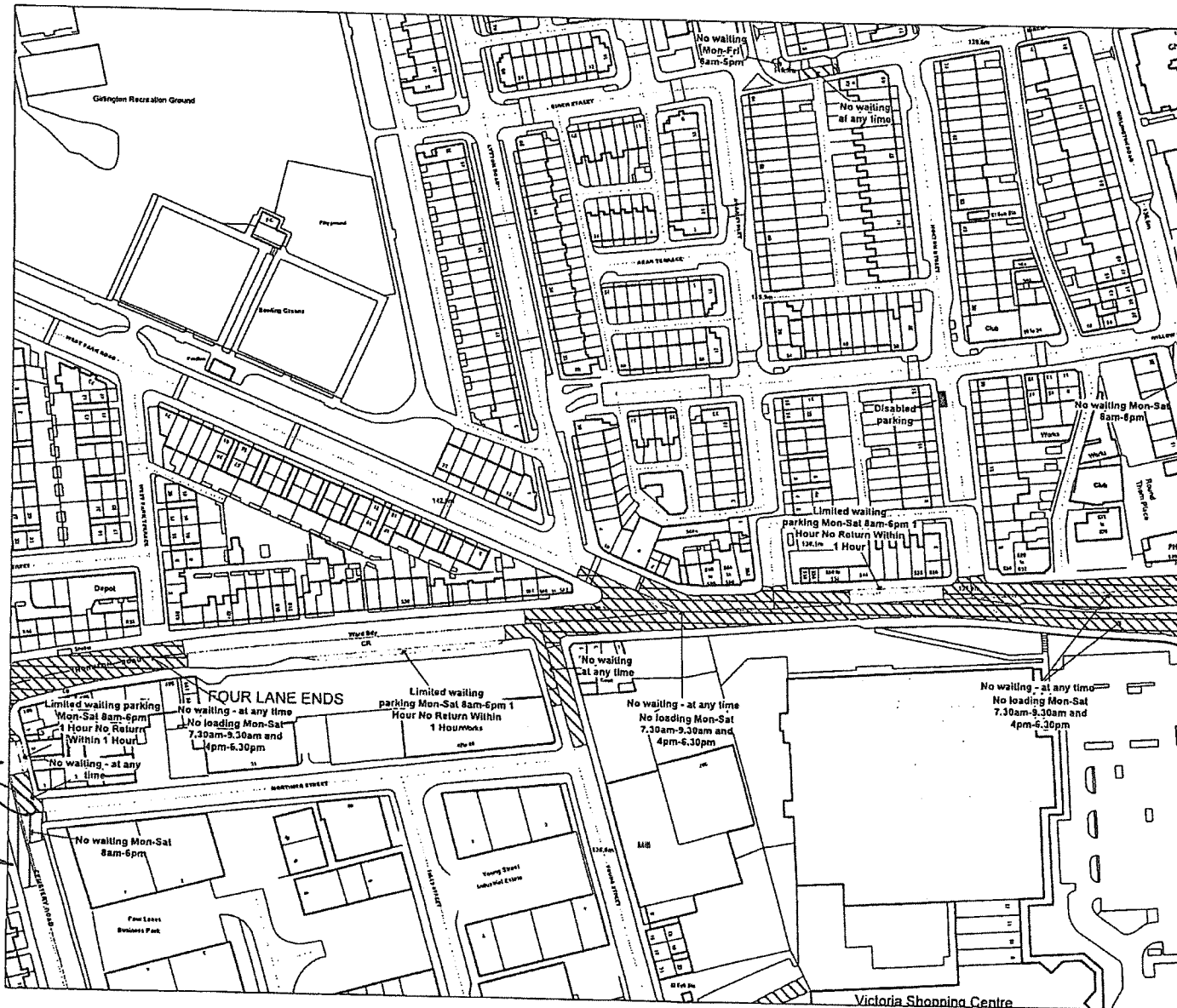
© Ordnance Survey. All rights reserved  
Licence No: 100019304 2014

**CITY OF BRADFORD  
METROPOLITAN DISTRICT  
COUNCIL**

SCALE: 1 : 1250     © A1

CAD CH: Tile Ref: BN55





**SCHEDULE 1**



**Key to Restriction Types Displayed**

- Clearway
- Pay and display parking
- Limited waiting parking
- Permit parking:  
Residents parking:  
Guests parking
- Loading bay Taxi Rent:  
Police vehicle parking
- Ambulance parking:  
Bus/Coach parking:  
Motorcycle parking
- Disabled parking
- No waiting - at any time
- No waiting
- No loading
- No loading - at any time
- No waiting - at any time/  
No loading - at any time
- No waiting - at any time  
No loading
- No waiting/loading
- No stopping at school  
entrance markings
- 24 hour clearway

**Notes:**

"Carriageway" has the same meaning as in section 329(1) of the Highways Act 1980 and includes the footway.

If the label does not display a time then the restriction applies "At any Time".  
Where a label displays Permit/Residents/Doctors parking see Schedule 2 to this Order for details of eligible permit users and operational times.

© Ordnance Survey. All rights reserved.  
Licence No: 100019304 2914

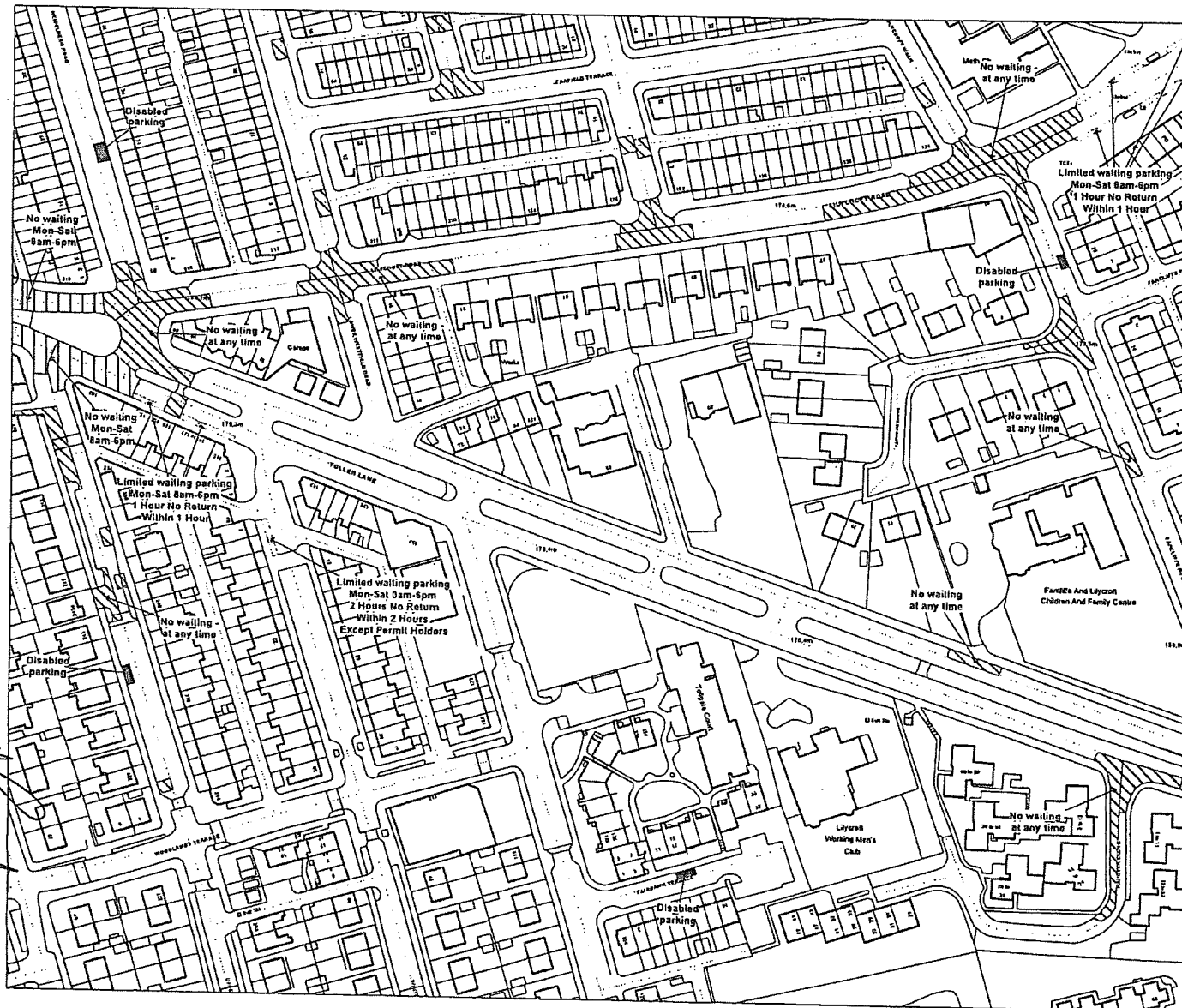
**CITY OF BRADFORD  
METROPOLITAN DISTRICT  
COUNCIL.**

Scale: 1 : 1250

Case Ref: Tile Ref: BN51







SCHEDULE 1



Key to Restriction Types Displayed

- Clearway
- Pay and display parking
- Limited waiting parking
- Permit parking: Residents parking; Doctors parking
- Loading bay; Taxi Rank; Police vehicle parking
- Ambulance parking; Bus/coach parking; Motorcycle parking
- Disabled parking
- No waiting - at any time
- No waiting
- No loading
- No loading - at any time
- No waiting - at any time/ No loading - at any time
- No waiting - at any time/ No loading
- No stopping on school entrance markings
- 24 hour clearway

Notes:  
 "Carriageway" has the same meaning as in section 329(1) of the Highways Act 1980 and includes the footway.

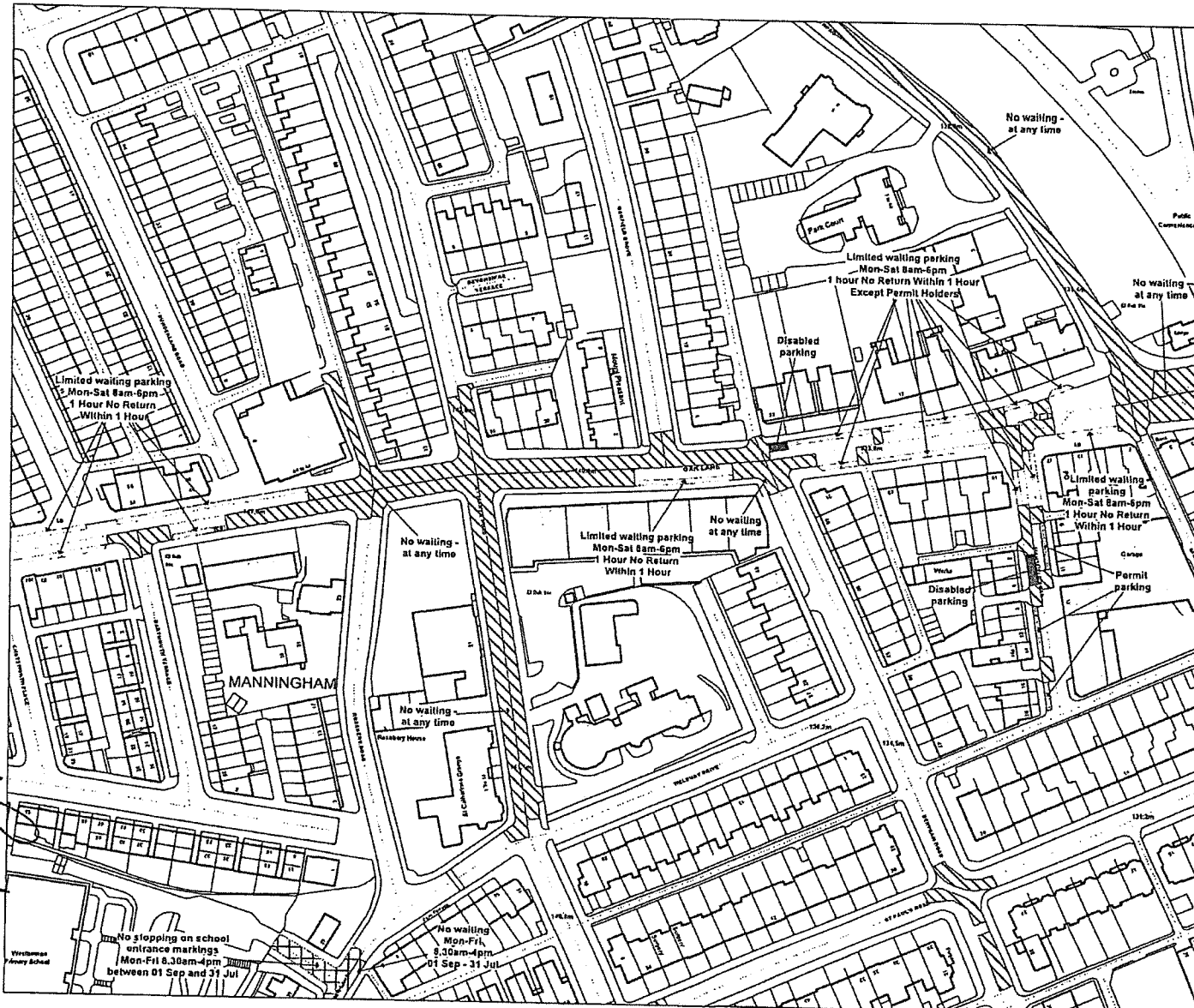
If the label does not display a time then the restriction applies "At any Time".  
 Where a label displays Permit/Residents/Doctors parking see Schedule 2 to this Order for details of eligible permit users and operational times.

© Ordnance Survey, All rights reserved  
 Licence No: 100019304 2014

CITY OF BRADFORD  
 METROPOLITAN DISTRICT  
 COUNCIL

Scale: 1 : 1250 @ A3

Case No: Title Ref: BL52



*Handwritten signature*

**SCHEDULE 1**

**Key to Restriction Types Displayed**

	Clearway
	Pay and display parking
	Limited waiting parking
	Permit parking
	Residents parking
	Doctors parking
	Loading bay, Taxi Rank, Police vehicle parking
	Ambulance parking
	Blue/white markings
	Motorcycle parking
	Disabled parking
	No waiting - at any time
	No waiting
	No loading
	No loading - at any time
	No waiting - at any time / No loading - at any time
	No waiting - at any time / No loading - at any time
	No waiting - at any time / No loading
	No waiting - at any time / No loading
	No stopping on school entrance markings
	24 hour clearway

**Notes:**

"Carriageway" has the same meaning as in section 329(1) of the Highways Act 1980 and includes the footway.

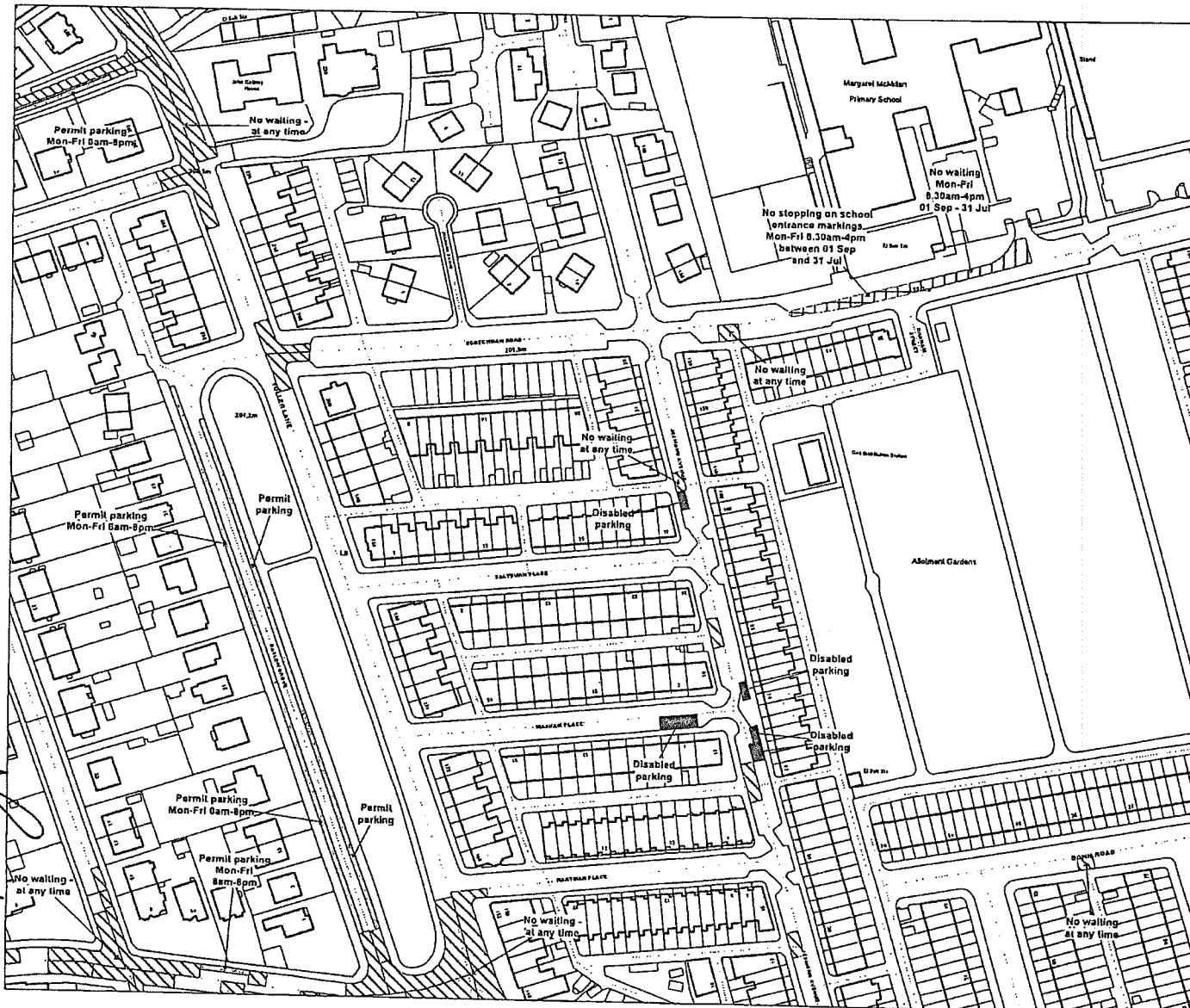
If the label does not display a time then the restriction applies "At any Time".

Where a label displays Permit/Residents/Doctors parking see Schedule 2 to this Order for details of eligible permit users and operational times.

© Ordnance Survey. All rights reserved  
Licence No: 100019304 2014

**CITY OF BRADFORD  
METROPOLITAN DISTRICT  
COUNCIL**

Scale:	1 : 1250	@ A3
GW Ref:	Tile Ref: BK54	



*Handwritten signature*

**SCHEDULE 1**



**Key to Restriction Types Displayed**

- Clearway
- Pay and display parking
- Limited waiting parking
- Permit parking:  
Residents/Doctors parking
- Loading bay: Test Retic
- Police vehicle parking
- Ambulance parking
- Bus/Coach parking
- Motorcycle parking
- Disabled parking
- No waiting - at any time
- No waiting
- No loading
- No loading - at any time
- No waiting - at any time/  
No loading - at any time
- No waiting - at any time/  
No loading
- No waiting/No loading
- No stopping on school  
entrance markings
- 24 hour clearway

**Notes:**

"Carriageway" has the same meaning as in section 329(1) of the Highways Act 1980 and includes the footway.

If the label does not display a time then the restriction applies "At any Time".

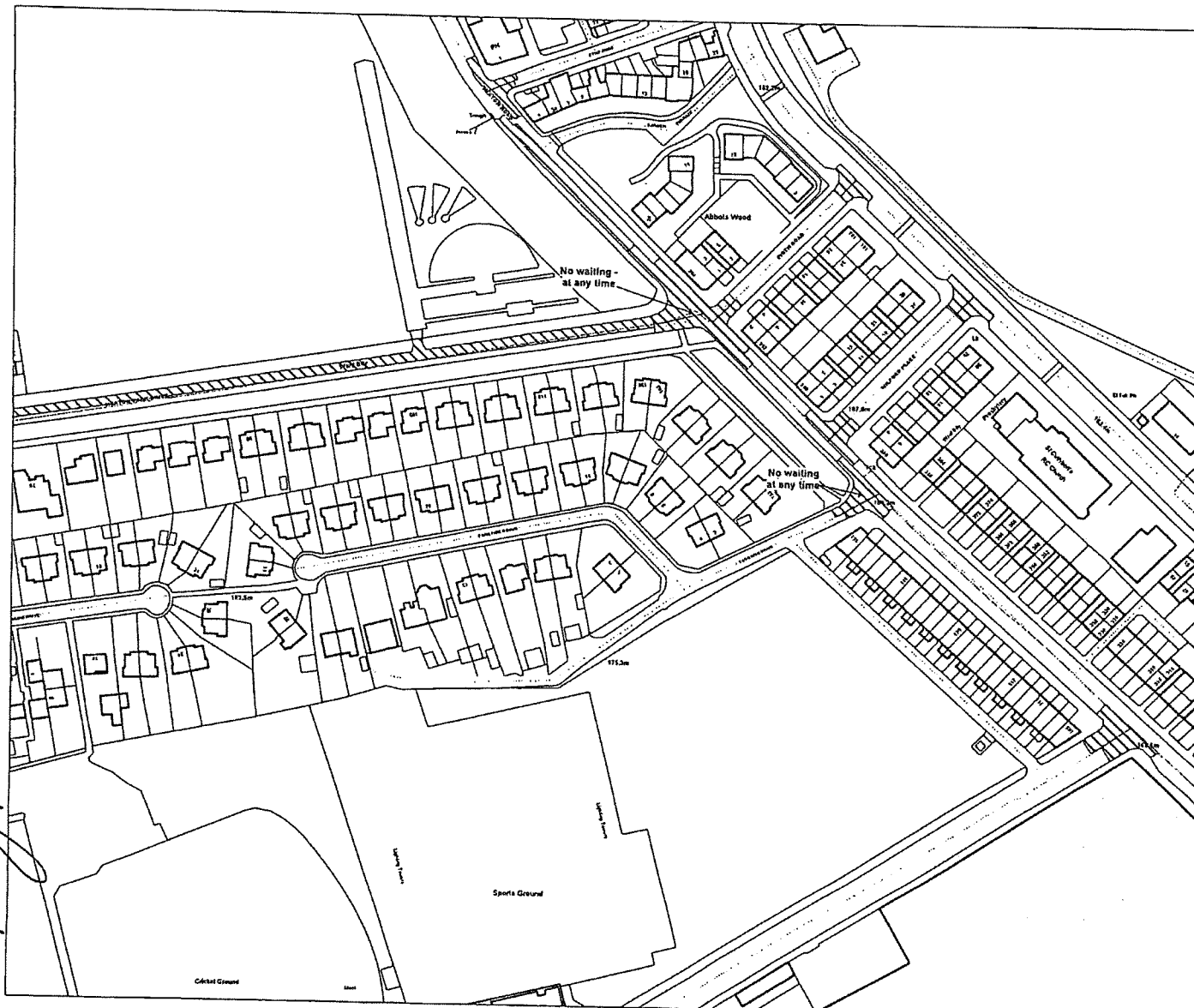
Where a label displays Permit/Residents/Doctors parking see Schedule 2 to this Order for details of eligible permit users and operational times.

© Ordnance Survey. All rights reserved  
Licence No. 100019304 2014

**CITY OF BRADFORD  
METROPOLITAN DISTRICT  
COUNCIL**

Scale: 1: 1250

City Cnr Tile Ref: BK51



SCHEDULE 1



Key to Restriction Types Displayed

- Clearway
- Pay and display parking
- Limited waiting parking
- Permits only: Residents parking; Doctors parking
- Loading bay; Fuel Tank; Police vehicle parking
- Ambulance parking; Bus/Coach parking; Motorcycle parking
- Disabled parking
- No waiting - at any time
- No waiting
- No loading
- No loading - at any time
- No waiting - at any time; No loading - at any time
- No waiting - at any time; No loading
- No waiting/no loading
- No stopping on school entrance meeting
- 24 hour clearway

Notes:

"Carriageway" has the same meaning as in section 329(1) of the Highways Act 1980 and includes the footway.

If the label does not display a time then the restriction applies "At any Time".

Where a label displays Permits/Residents/Doctors parking see Schedule 2 to this Order for details of eligible permit users and operational times.

© Ordnance Survey, All rights reserved  
 Licence No: 100019304 2014

CITY OF BRADFORD  
 METROPOLITAN DISTRICT  
 COUNCIL

Scale:	1 : 1250	⊕ A3
GM Code:	Tile Ref: BJ52	





**SCHEDULE 1**



**Key to Restriction Types Displayed**

- Cleanway
- Pay and display parking
- Limited waiting parking
- Permit parking: Residents Parking: Doctors parking:
- Loading bay: Taxi Rank: Police vehicle parking:
- Ambulance parking: Bus/Coach parking: Motorcycle parking
- Disabled parking
- No waiting - at any time
- No waiting
- No loading
- No loading - at any time
- No waiting - at any time/ No loading - at any time
- No waiting - at any time/ No loading
- No waiting/no loading
- No stopping on school entrance markings
- 24 hour cleanway

**Notes:**

"Carriageway" has the same meaning as in section 329(1) of the Highways Act 1980 and includes the footway.

If the label does not display a time then the restriction applies "At any time".

Where a label displays Permit/Residents/Doctors parking see Schedule 2 to this Order for details of eligible permit users and operational times.

© Ordnance Survey. All rights reserved.  
Licence No: 100019304 2014

**CITY OF BRADFORD  
METROPOLITAN DISTRICT  
COUNCIL**

Scale: 1: 1250

OS4 Col: Tile Ref: BJS1







**SCHEDULE 1**



**Key to Restriction Types Displayed**

- Clearway
- Pay and display parking
- Limited waiting parking
- Permit parking:  
Residents parking;  
Doctors parking;
- Loading Bay: Taxi Rank:  
Police vehicle parking
- Ambulance parking:  
Bus/Coach parking:  
Motorcycle parking
- Disabled parking
- No waiting - at any time
- No waiting
- No loading
- No loading - at any time
- No waiting - at any time/  
No loading - at any time
- No waiting - at any time  
No loading
- No waiting/No loading
- No stepping on school  
entrance markings
- 24 hour clearway

**Notes:**

"Carriageway" has the same meaning as in section 329(1) of the Highways Act 1980 and includes the footway.

If the label does not display a time then the restriction applies "At any Time".

Where a label displays Permit/Residents/Doctors parking see Schedule 2 to this Order for details of eligible permit users and operational times.

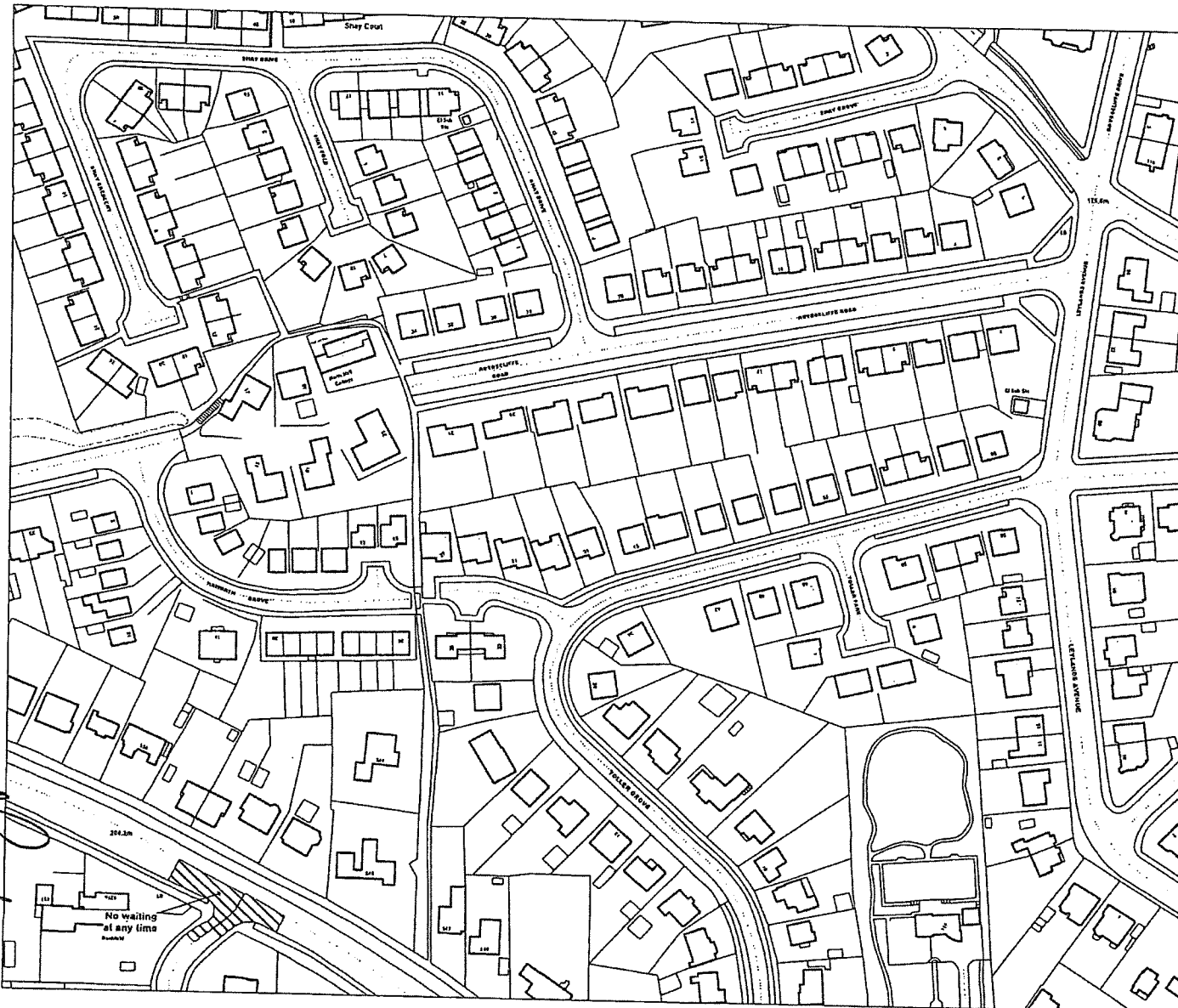
© Ordnance Survey. All rights reserved  
Licence No: 100019304 2014

**CITY OF BRADFORD  
METROPOLITAN DISTRICT  
COUNCIL**

Scale 1 : 1250 Q A2

Grid Ref: BG53

*Review*



**SCHEDULE 1**



**Key to Restriction Types Displayed**

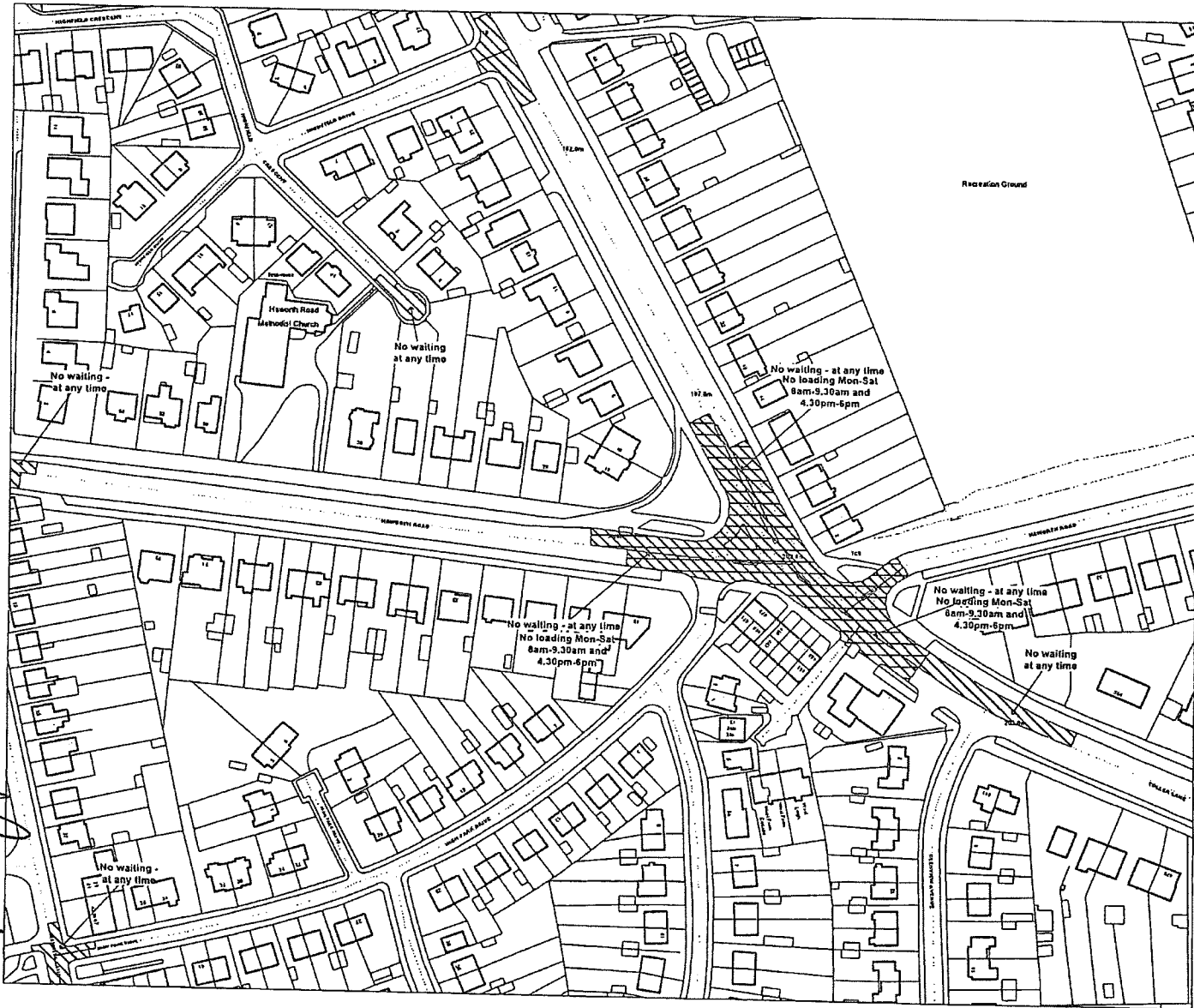
- Clearway
- Pay and display parking
- Limited waiting parking
- Permit parking:
- Residents parking:
- Doctors parking:
- Loading Bay: Taxi Rank:
- Police vehicle parking:
- Ambulance parking:
- Bus/Coach parking:
- Motorcycle parking:
- Disabled parking:
- No waiting - at any time
- No waiting
- No loading
- No loading - at any time
- No waiting - at any time / No loading - at any time
- No waiting - at any time / No loading
- No waiting - at any time / No loading
- No stopping to school entrance crossings
- 24 Hour Clearway

Notes:  
 "Carriageway" has the same meaning as in section 329(1) of the Highways Act 1980 and includes the footway.  
 If the label does not display a time then the restriction applies "At any time".

Where a label displays Permit/Residents/Doctors parking see Schedule 2 to this Order for details of eligible permit users and operational times.  
 © Ordnance Survey. All rights reserved.  
 Licence No: 100019304 2014

**CITY OF BRADFORD  
 METROPOLITAN DISTRICT  
 COUNCIL**

Scale: 1 : 1250 @ A3  
 Date: Tile Ref: B150



**SCHEDULE 1**



**Key to Restriction Types Displayed**

- Clearway
- Pay and display parking
- Limited waiting parking
- Permit parking:  
Residents Parking:  
Doctors parking:
- Loading bay/ Taxi Rank/  
Police vehicle parking
- Ambulance parking:  
Bus/Coach parking:  
Motorcycle parking
- Disabled parking
- No waiting - at any time
- No waiting
- No loading
- No loading - at any time
- No waiting - at any time/  
No loading - at any time
- No waiting - at any time/  
No loading
- No waiting/No loading
- No stopping on school  
entrance markings
- 24 hour clearway

**Notes:**

"Carriageway" has the same meaning as in section 329(1) of the Highways Act 1980 and includes the footway.

If the label does not display a time then the restriction applies "At any Time".

Where a label displays Permit/Residents/Doctors parking see Schedule 2 to this Order for details of eligible permit users and operational times.

© Ordnance Survey. All rights reserved.  
Licence No: 100018204 2014

**CITY OF BRADFORD  
METROPOLITAN DISTRICT  
COUNCIL**

Scale: 1 : 1250 @ A3






















Grid Ref: B149



**SCHEDULE 1**



**Key to Restriction Types Displayed**

-  Clearway
-  Pay and Clutter parking
-  Limited waiting parking
-  Permit parking:
-  Residents Parking:
-  Doctors parking:
-  Loading bays/ Taxi Rank:
-  Public vehicle parking:
-  Ambulance parking:
-  Bus/Coach parking:
-  Motorcycle parking:
-  Disabled parking:
-  No waiting - at any time
-  No waiting
-  No loading
-  No loading - at any time
-  No waiting - at any time/  
No loading - at any time
-  No waiting - at any time/  
No loading
-  No waiting/No loading
-  No stopping on school  
entrance markings
-  24 hour clearway

**Notes:**  
 "Carriageway" has the same meaning as in section 329(1) of the Highways Act 1980 and includes the footway.

If the label does not display a time then the restriction applies "At any Time".

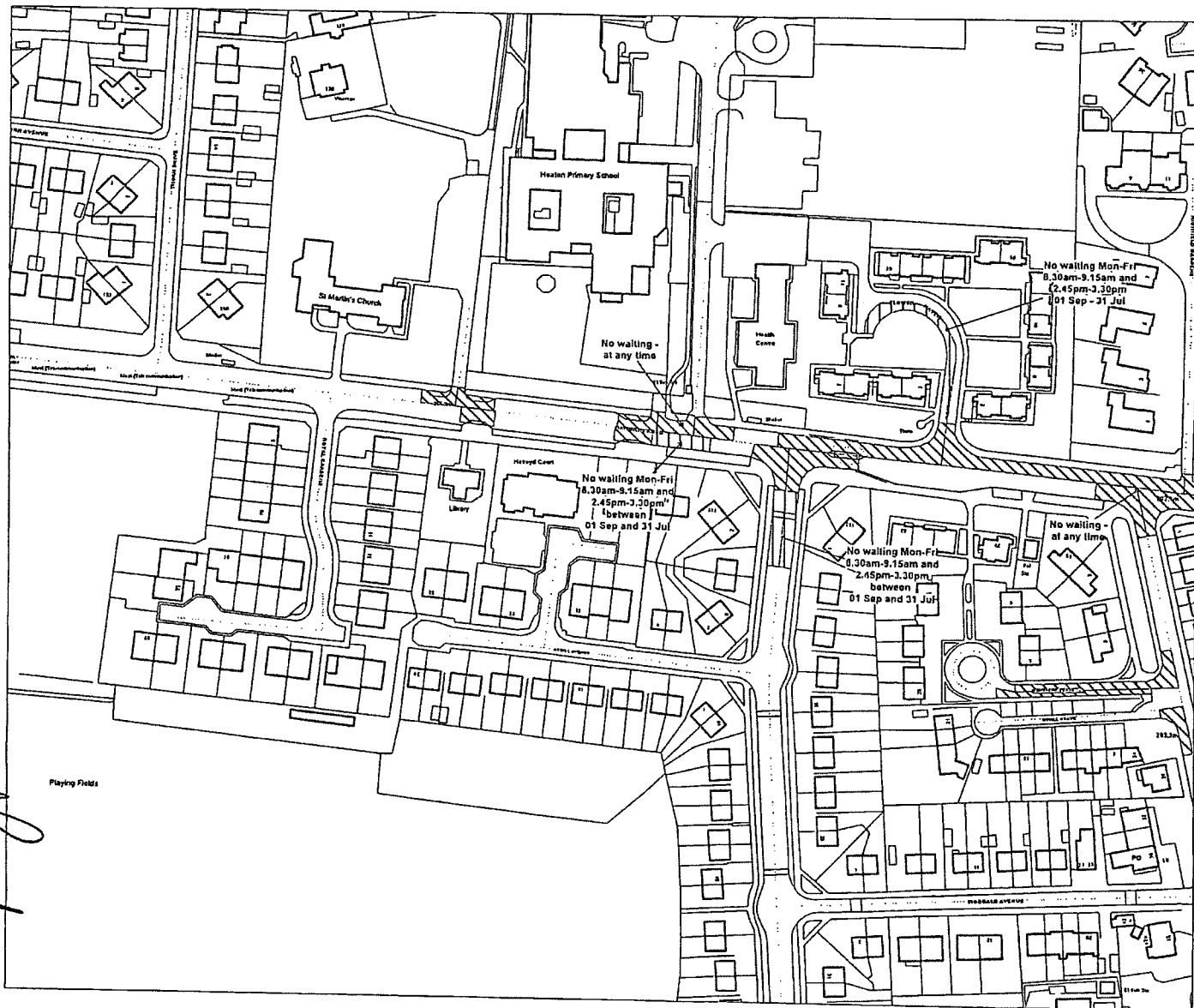
Where a label displays Permit/Residents/Doctors parking see Schedule 2 to this Order for details of eligible permit users and operational times.

© Ordnance Survey. All rights reserved  
 Licence No: 100019304 2014

**CITY OF BRADFORD  
 METROPOLITAN DISTRICT  
 COUNCIL**

Scale: 1 : 1250 @ A3

Grid Ref: Tile Ref: BJ49



*Approved*

**SCHEDULE 1**



**Key to Restriction Types Displayed**

- Clearway
- Pay and display parking
- Limited waiting parking
- Permit parking: Residents Parking; Doctors parking;
- Loading bay; Fuel Tank; Petrol vehicle parking
- Ambulance parking; Bus/Coach parking; Motorcycle parking
- Disabled parking
- No waiting - at any time
- No waiting
- No loading
- No loading - at any time
- No waiting - at any time; No loading - at any time
- No waiting - at any time; No loading
- No waiting/no loading
- No stopping on school entrance roadways
- 24 hour clearway

**Notes:**

"Carriageway" has the same meaning as in section 329(1) of the Highways Act 1980 and includes the footway.

If the label does not display a time then the restriction applies "At any Time".

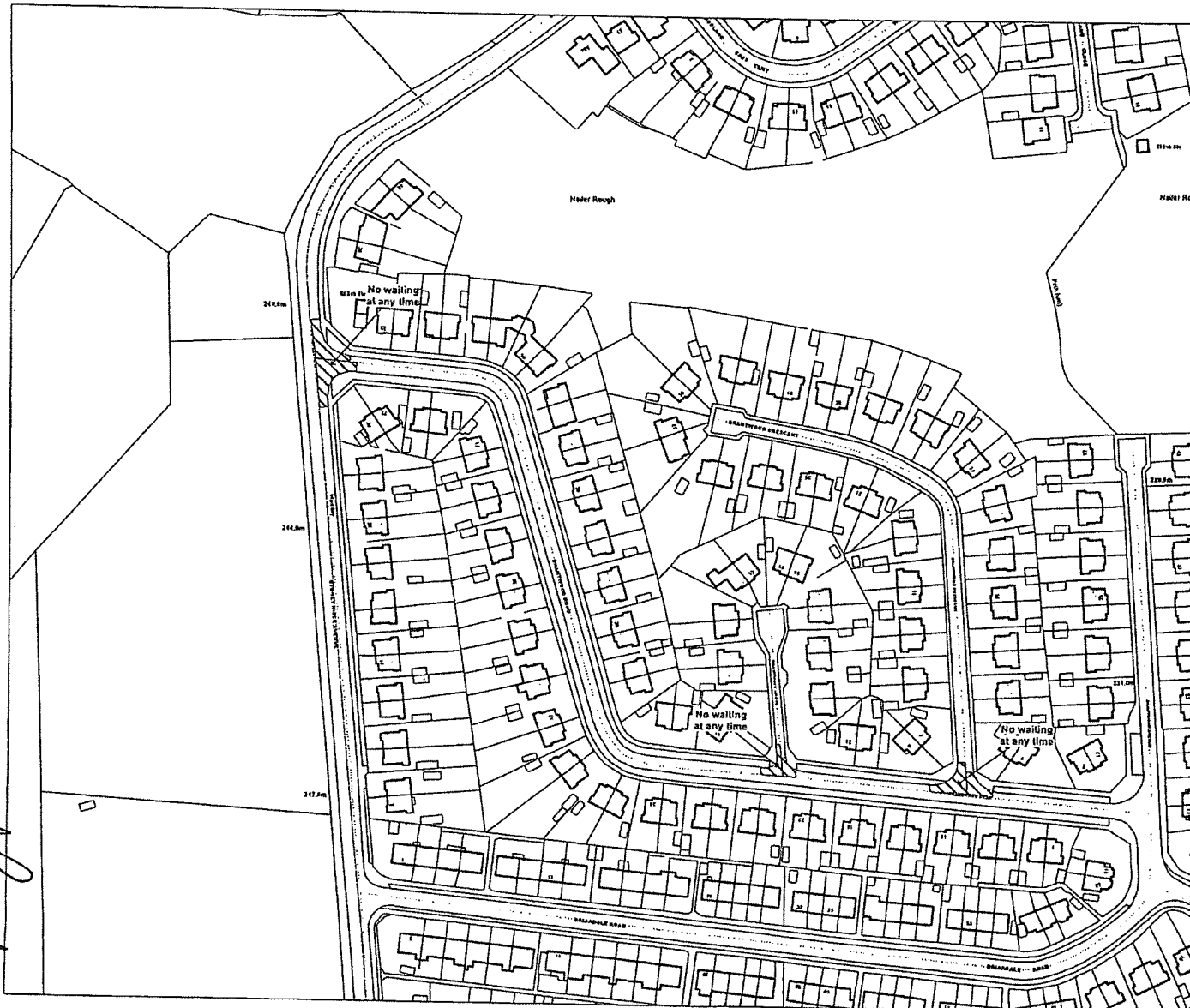
Where a label displays Permitted Residents/Doctors parking see Schedule 2 to this Order for details of eligible permit users and operational times.

© Ordnance Survey. All rights reserved  
Licence No: 100018304 2014

**CITY OF BRADFORD METROPOLITAN DISTRICT COUNCIL**

Scale: 1 : 1250

GA4 Cat: Tile Ref: B148



**SCHEDULE 1**



**Key to Restriction Types Displayed**

- Clearway
- Pay and display parking
- Limited waiting parking
- Permit parking:  
Residents parking:  
Doctors parking:
- Loading bay: Taxi Rank:  
Police vehicle parking
- Ambulance parking:  
Bus/coach parking:  
Motorcycle parking
- Disabled parking
- No waiting - at any time
- No waiting
- No loading
- No loading - at any time
- No waiting - at any time  
No loading - at any time
- No waiting - at any time  
No loading
- No waiting/No loading
- No stopping at school  
entrance road
- 24 hour clearway

Notes:

"Carriageway" has the same meaning as in section 329(1) of the Highways Act 1980 and includes the footway.

If the label does not display a time then the restriction applies "At any Time".

Where a label displays Permit/Residents/Doctors parking see Schedule 2 to this Order for details of eligible permit users and operational times.

© Ordnance Survey. All rights reserved  
Licence No: 100018304 2014

**CITY OF BRADFORD  
METROPOLITAN DISTRICT  
COUNCIL**

Scale: 1 : 1250 A3

Grid Ref: Tile Ref: 6H46

**SCHEDULE 2  
ROADS OR PARTS OF ROADS FOR THE PURPOSES OF PERMIT PARKING**

Column 1	Column 2	Column 3	Column 4	Column 5
<u>Item Number</u>	<u>Road or Zone as shown in Schedule 1</u>	<u>Persons or Properties Eligible for Permits</u>	<u>Permits Allowed</u>	<u>Operational and Permit Details</u>
124	Alexandra Street, Bradford whole street as shown on map	A person whose usual residence or business is at premises the postal address of which is in any of the qualifying roads specified below:- Alexandra Street Rand Street Rand Place Spring Place Grantham Road Retford Place Grantham Place Grantham Terrace Laisteridge Lane properties Nos 2 to 52 (even) 1 to 11 (odd) 15 Great Horton Road Properties Nos 87 to 95 (odd) 197A, 199B, 201A, 203A, 205A and 207 Dirkhill Road properties Nos 2 to 36 (even) 136 to 198 (even) 151 to 187 (odd) All Saints Road properties Nos 15 to 21 (odd), Primrose Hill properties Nos 1 to 5 Any person for a special permit	One resident permit per qualifying vehicle One permit for visitors per household One business permit per qualifying vehicle One special permit per qualifying vehicle	Operational at all times with unlimited stay Permits to bear the words "Residents Parking Permit" "Visitor Parking Permit" "Business Parking Permit" or "Special Parking Permit"



CITY OF BRADFORD METROPOLITAN DISTRICT COUNCIL

ROAD TRAFFIC REGULATION ACT 1984

(WAITING LOADING AND PARKING) (CONSOLIDATION)

(AMENDMENT NO.13) ORDER 2022

104773 – VARIOUS LOCATIONS IN THE  
BRADFORD WEST AREA 21/22

SEALED: 13<sup>th</sup> October 2022

OPERATIVE: 24<sup>th</sup> October 2022

REFERENCE: CORP/PCD/AK/410005

Director of Legal & Governance  
City of Bradford Metropolitan District Council  
City Hall  
Bradford  
West Yorkshire  
BD1 1HY

